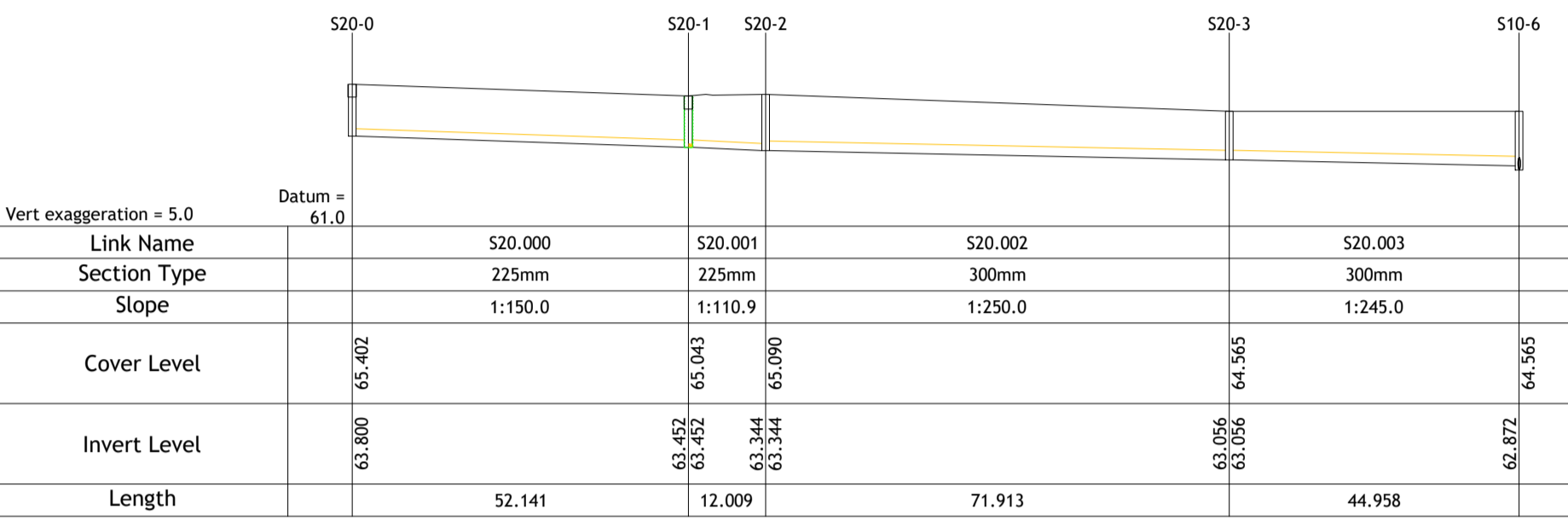


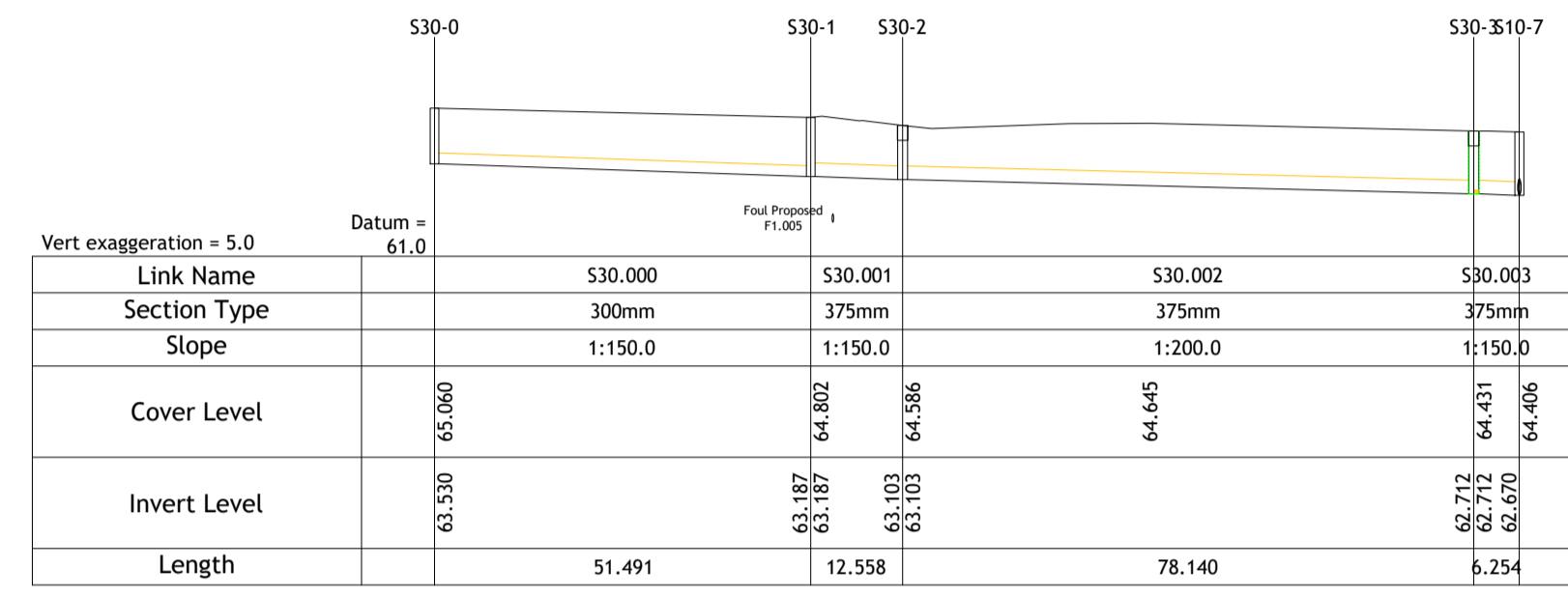
S10-0 TO STREAM DISCHARGE LONG SECTION

HORIZONTAL SCALE 1:1000
VERTICAL SCALE 1:200



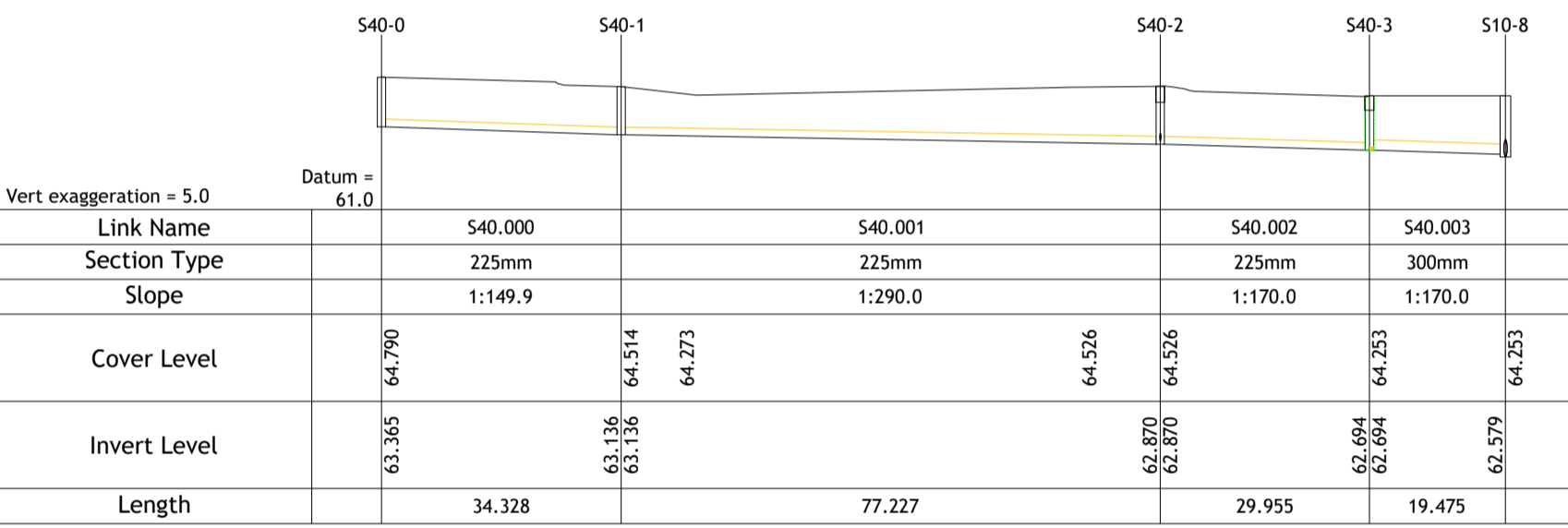
S20-0 TO S10-6 LONG SECTION

HORIZONTAL SCALE 1:1000
VERTICAL SCALE 1:200



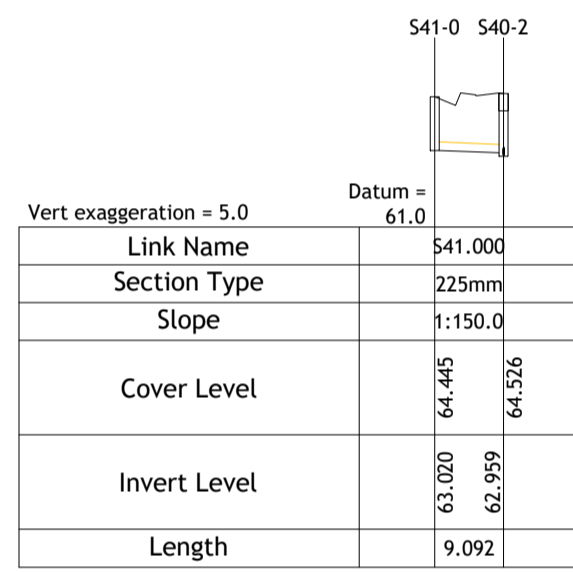
S30-0 TO S10-7 LONG SECTION

HORIZONTAL SCALE 1:1000
VERTICAL SCALE 1:200



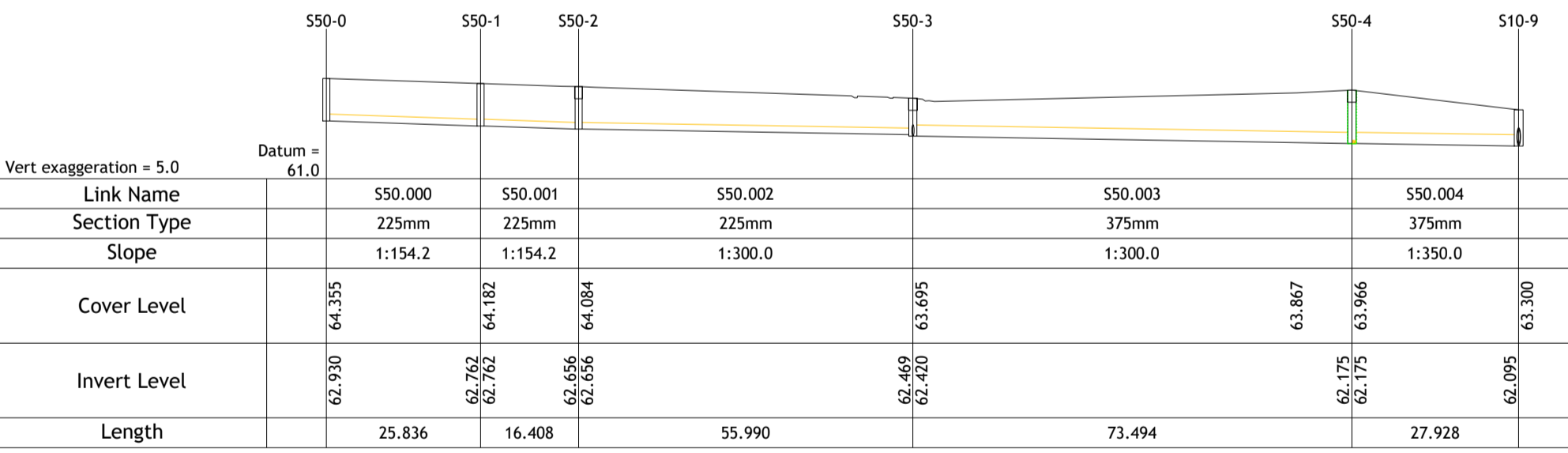
S40-0 TO S10-8 LONG SECTION

HORIZONTAL SCALE 1:1000
VERTICAL SCALE 1:200



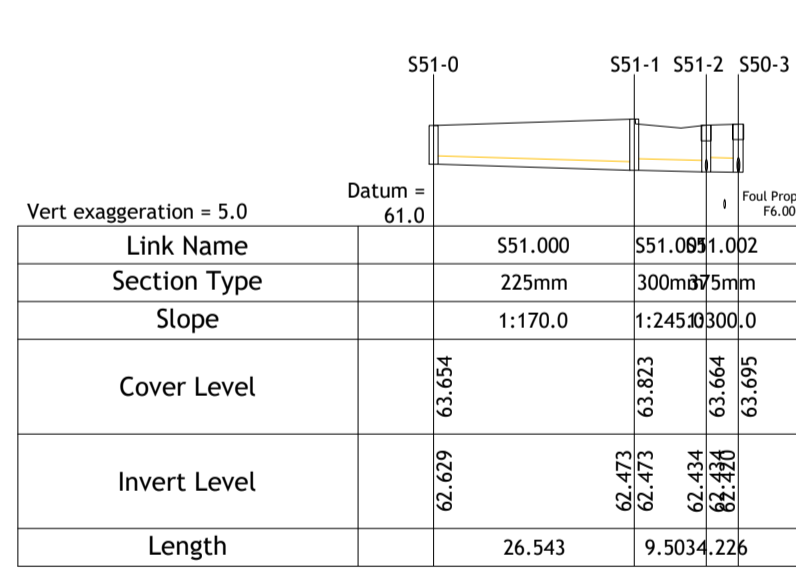
S41-0 TO S40-2 LONG SECTION

HORIZONTAL SCALE 1:1000
VERTICAL SCALE 1:200



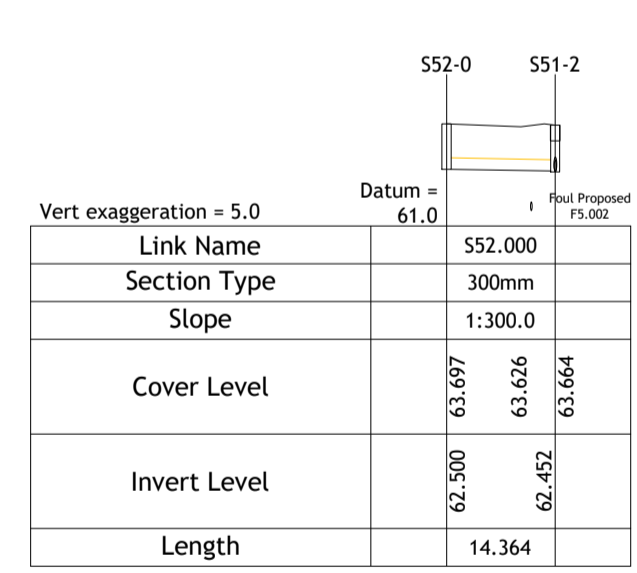
S50-0 TO S10-9 LONG SECTION

HORIZONTAL SCALE 1:1000
VERTICAL SCALE 1:200



S51-0 TO S50-3 LONG SECTION

HORIZONTAL SCALE 1:1000
VERTICAL SCALE 1:200

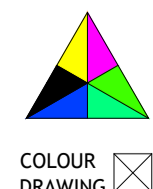


S52-0 TO S51-2 LONG SECTION

HORIZONTAL SCALE 1:1000
VERTICAL SCALE 1:200

© PUNCH Consulting Engineers

This drawing and any design hereon is the copyright of the Consultants and must not be reproduced without their written consent. All drawings remain the property of the Consultants. Figured dimension only to be taken from this drawing. Consultants to be informed immediately of any discrepancies before work proceeds.



COLOUR DRAWING

Date Drawn: 2019-02-27
Drawn By: T Hanley
Date Issued: 2021-03-01
Issued By: IBS



Rev	Amendment	By	Date
PLO	PLANNING ISSUE	IBS	2022/03/28

Client:
1 CARRICKMINES LANDS LTD.

Job: PRIORSLAND CHERRYWOOD SHD

Title: SURFACE WATER LONGITUDINAL SECTIONS - SHEET 1 - PERMANENT PROPOSAL

182-186-028 PLO
PUNCH consulting engineers
Dublin Limerick Cork Galway Glasgow
Carnegie House, Library Road, Dun Laoghaire, Co. Dublin, A96 C7W7
IRL: +353 1 271 2200 www.punchconsulting.com

Stage: PLANNING
Scale @ A1: AS NOTED
Technician Check: TH
Engineer Check: MCD
Approved: PC
Rev: 182-186-028 PLO